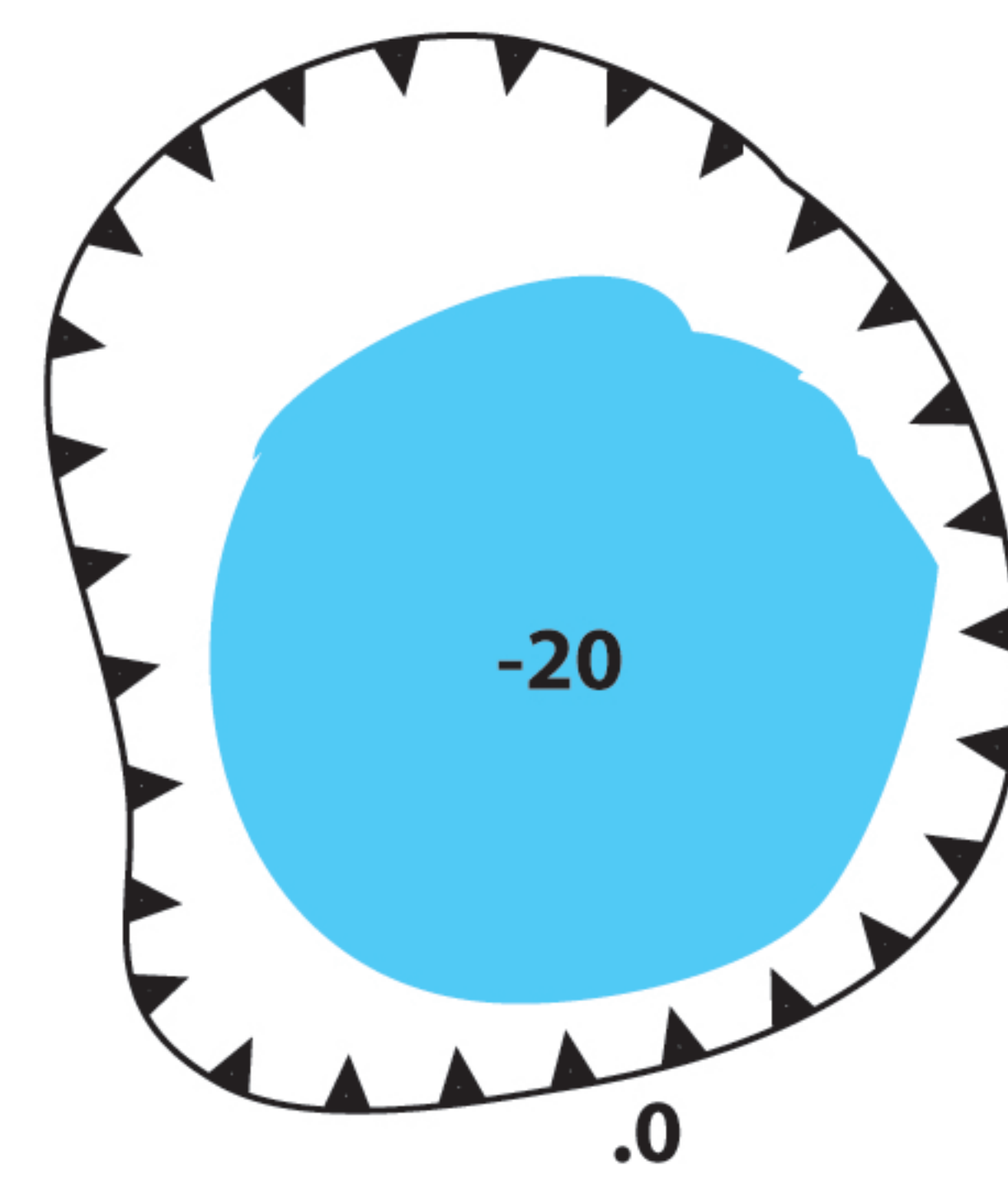
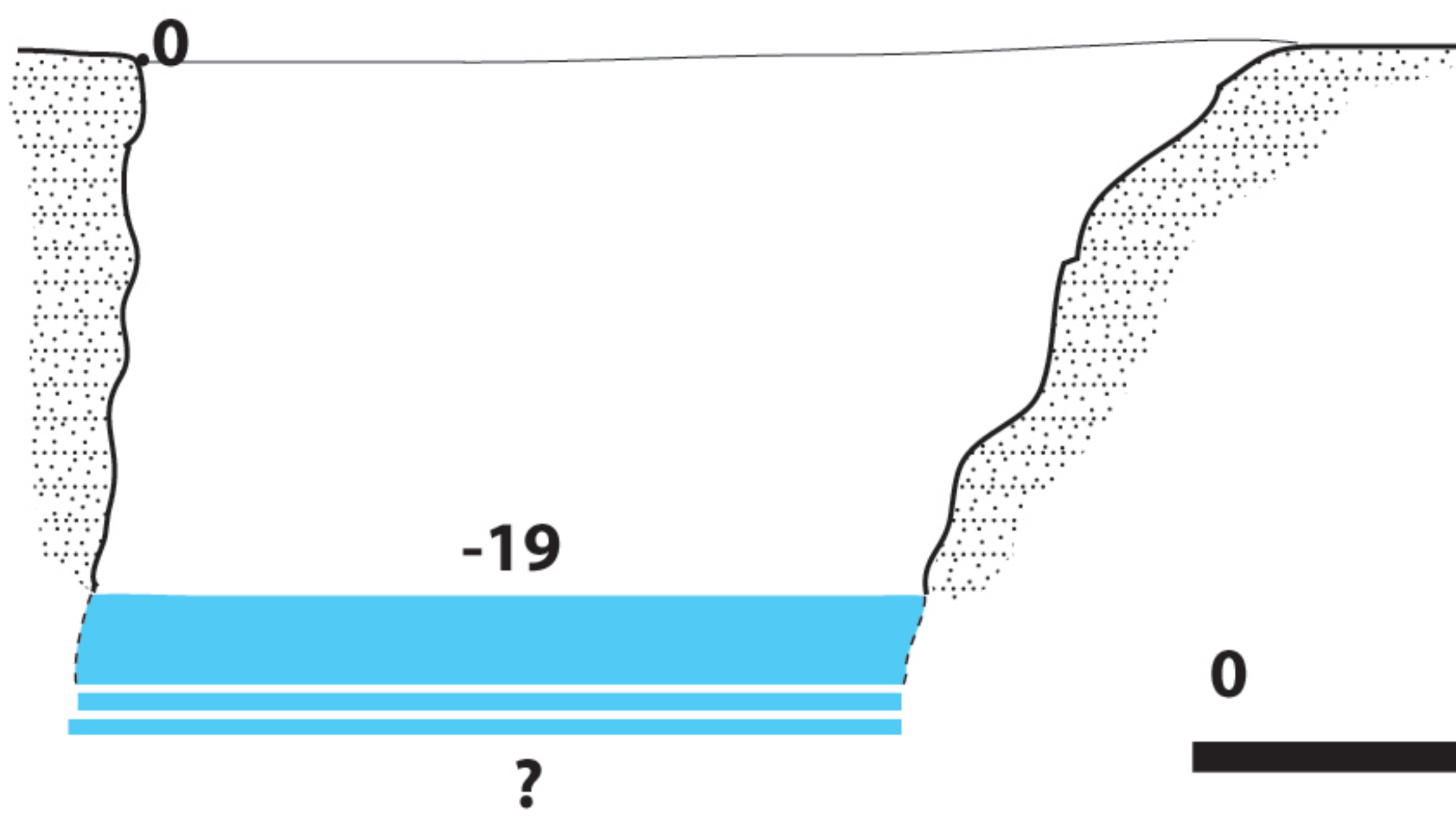


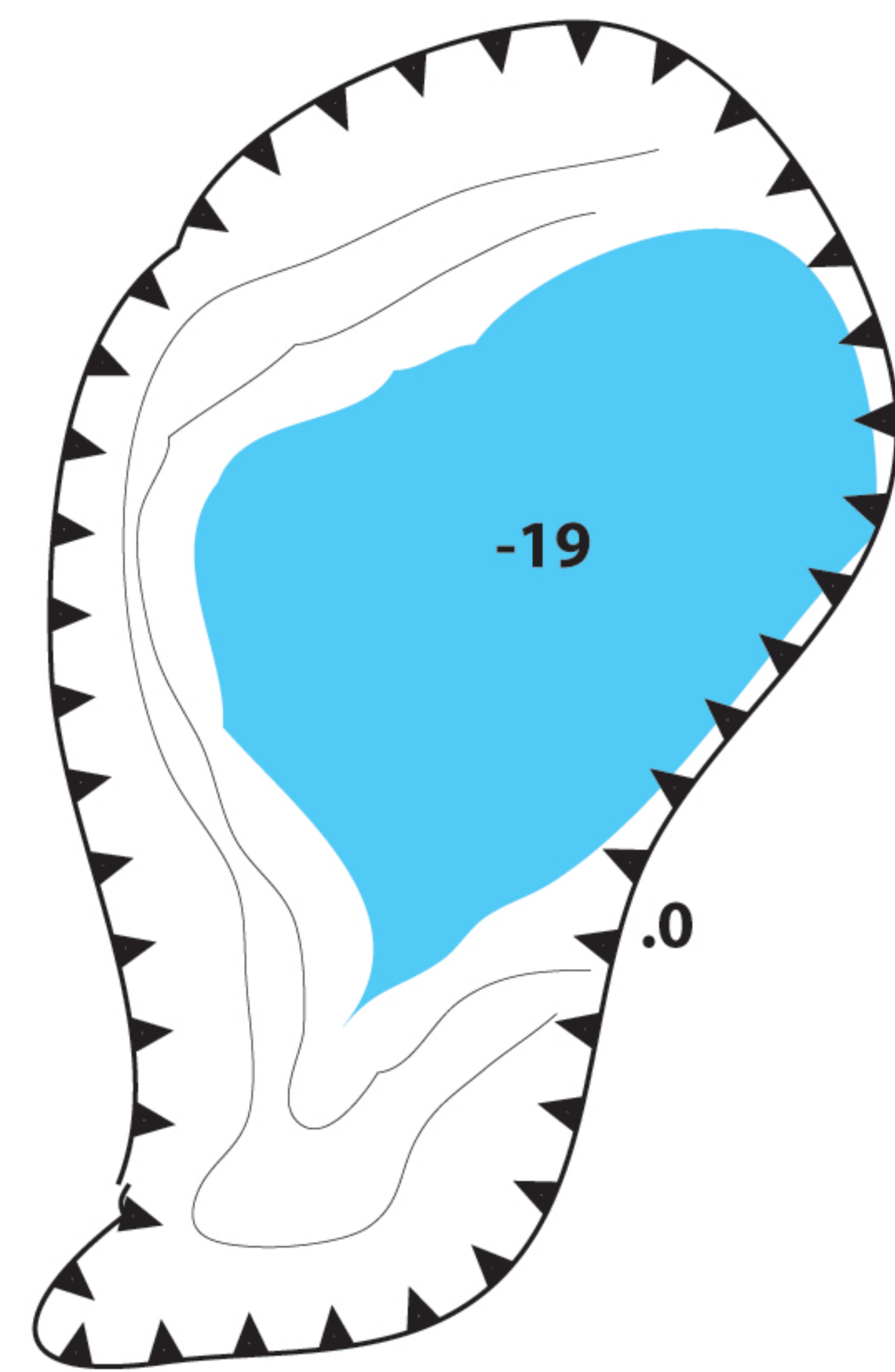
Collapse 1 profile



Collapse 1 plan



Collapse 2 profile



Collapse 2 plan

## Karabulak Gypsum Collapses

Köytendag district, Lebap province, Turkmenistan

Collapse 1: 37.618034°N, 66.352552°E, alt. 350 m ; depth: 20 m

Collapse 2: 37.617096°N, 66.352327°E, alt. 350 m ; depth: 19 m

*Survey Ph. Audra 2024*

